



ARNOLD AND O'SHERIDAN INC.
CONSULTING ENGINEERS
STRUCTURAL ■ CIVIL ■ HVAC ■ PLUMBING
ELECTRICAL ■ TECHNOLOGY
MADISON, WISCONSIN (608) 821-8500
BROOKFIELD, WISCONSIN (262) 783-6130
WWW.ARNOLDANDOSHERIDAN.COM

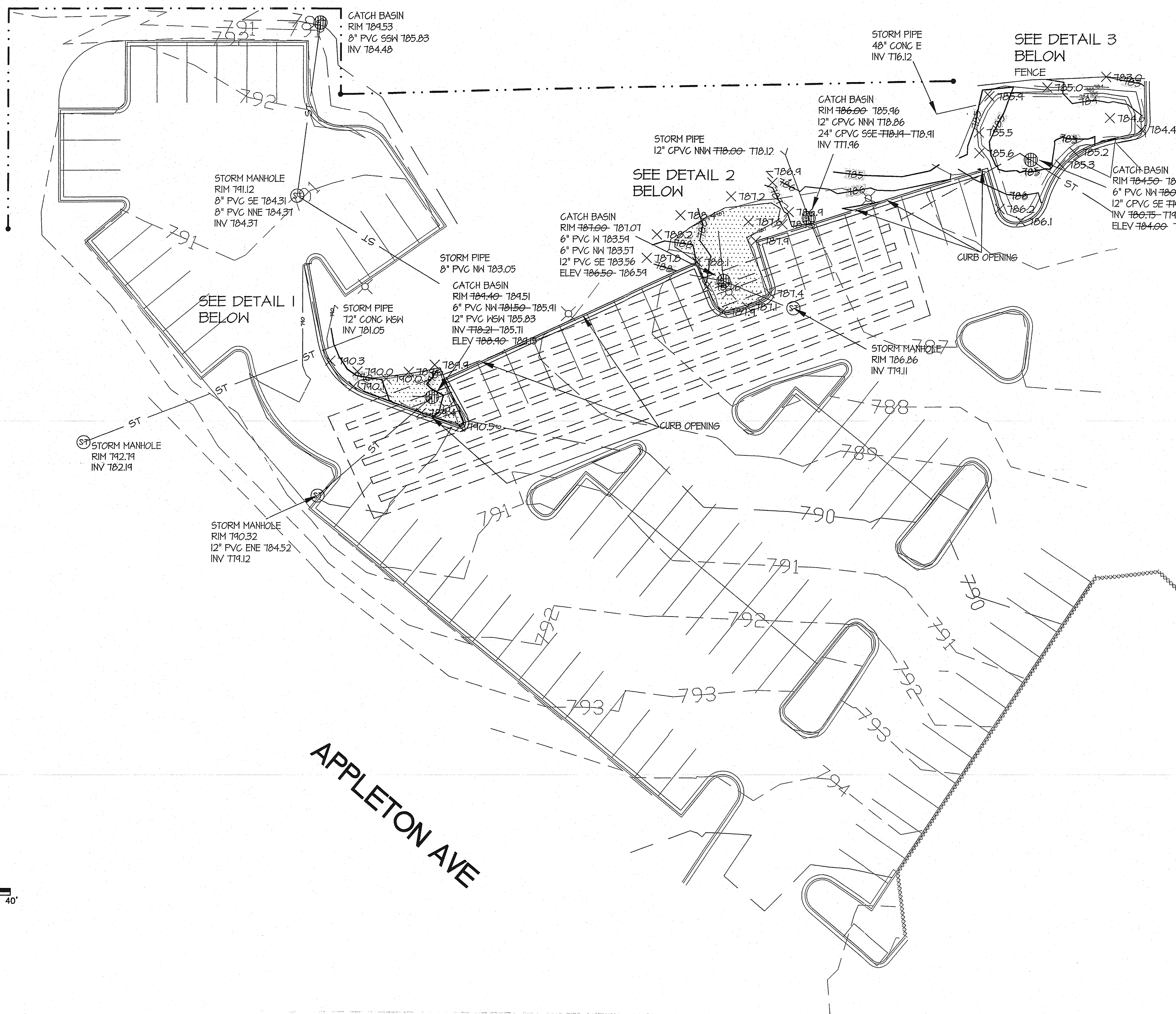

LEGEND		
SECTION CORNER FOUND	LIGHT POLE	CANOPY SHADE TREE
IRON STAKE FOUND	ELECTRICAL OUTLET	SHRUB
REBAR PLACED	UTILITY POLE	CONIFEROUS TREE
CHISELED CROSS	GUY WIRE / DEAD MAN	WAT - BURIED WATER MAIN
DRILL HOLE	TRAFFIC SIGNAL	SAN - SANITARY SEWER
SURVEY NAIL	TRAFFIC CONTROL BOX	ST - STORM SEWER
WOOD STAKE	ELECTRIC PEDESTAL	RD - ROOF DRAIN
RECORDED AS DATA	ELECTRIC METER	OH - OVERHEAD WIRES
MEASURED DATA	ELECTRIC MANHOLE	CATV - BURIED CABLE TV LINE
SOIL BORING	TELEPHONE PEDESTAL	E - BURIED ELECTRIC
SANITARY MANHOLE	TELEPHONE MANHOLE	T - BURIED TELEPHONE
YARD CLEANOUT	CABLE PEDESTAL	FO - FIBER OPTIC
STORM MANHOLE	SPRINKLER HEAD	G - BURIED GAS MAIN
STORM INLET	BOLLARD	- CONTOUR
STORM CATCH BASIN	SIGN	SPOT ELEVATION
STORM CLEAN OUT	MONITORING WELL	CAUTION
APRON ENDWALL	HANDICAP RAMP	BENCH MARK
WATER MANHOLE	HANDICAP STALL	PROPERTY LINE
HYDRANT	STONE WALL	UTILITY EASEMENT
WATER VALVE	FENCE LINE	SETBACK LINE
SIAMSE CONNECT	EDGE OF TREES	EDGE OF WATER
POST INDICATOR VALVE	PROPERTY LINE	WETLAND BOUNDARY
GAS METER	CENTER LINE	100 YEAR FLOOD BOUNDARY
GAS VALVE	EXISTING BUILDING	
TRAFFIC SIGNAL	EXISTING CONCRETE	
TRAFFIC CONTROL BOX	EXISTING GRAVEL	
	EXISTING ASPHALT	

The locations of existing utility installations as shown on this drawing were obtained from the records of municipality, local utility records and Diggers Hotline locations. The accuracy of these records or the locations by Diggers Hotline cannot be certified to or guaranteed. There may be other underground utility installations within the project area that are not shown.

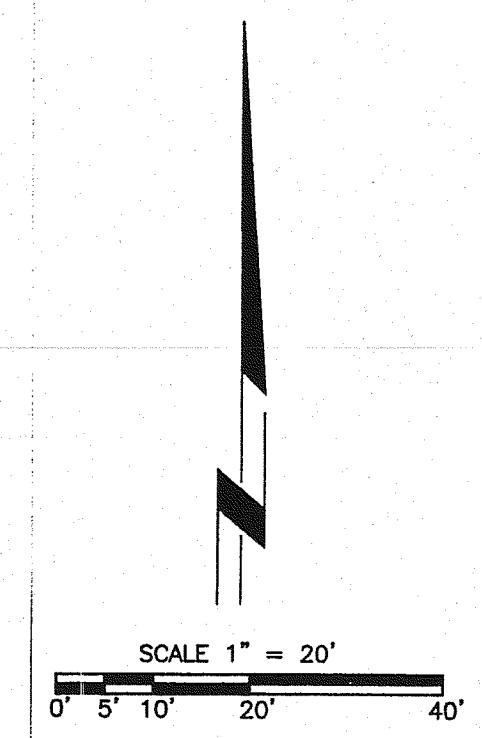
SURVEYED FOR:
GRIFFIN AUTO GROUP
1440 EAST MAIN STREET
WAUKESHA, WI 53186

I hereby certify to the best of my knowledge and belief that I have located the improvements as shown and that this map is a correct representation thereof.

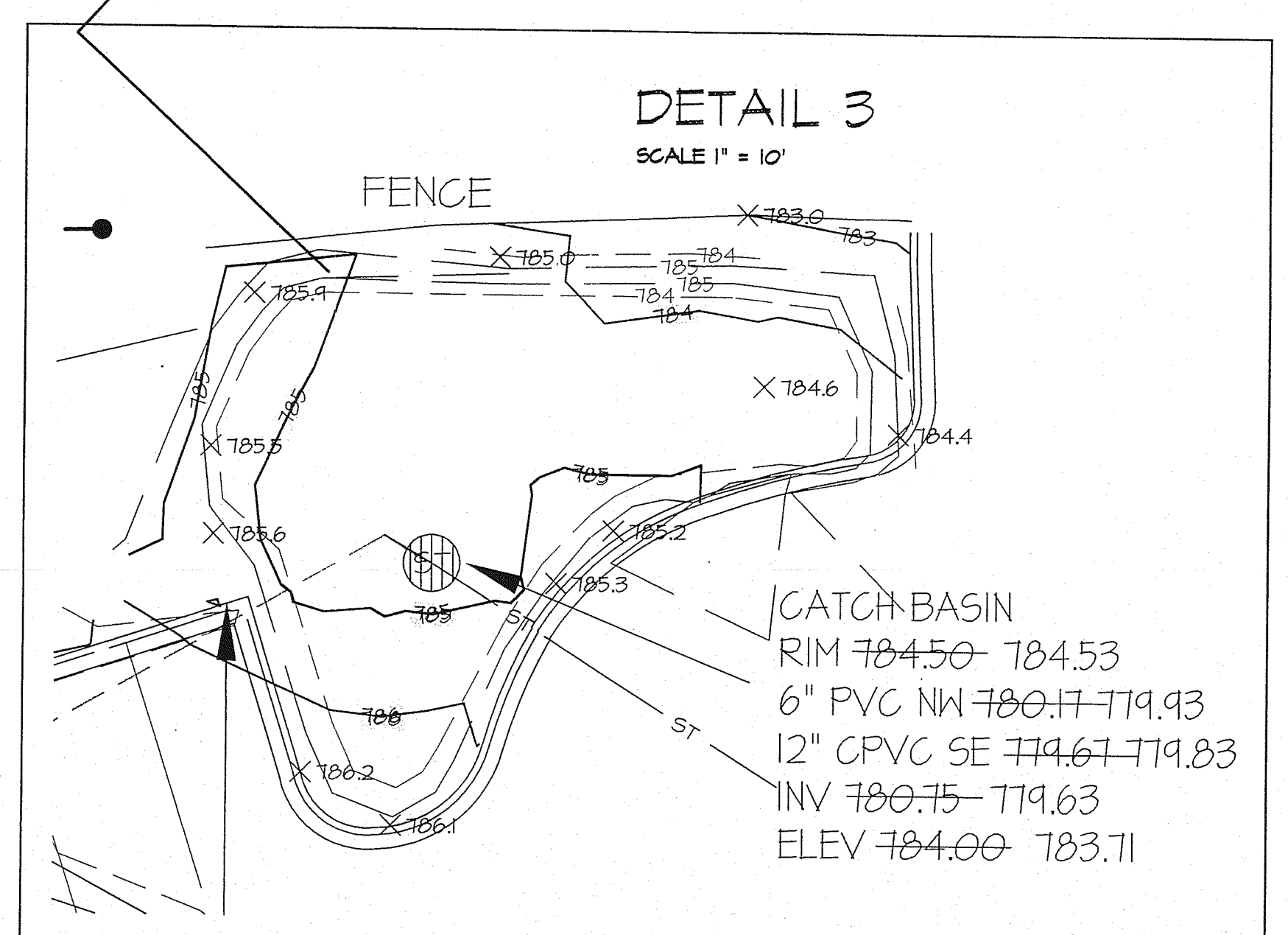
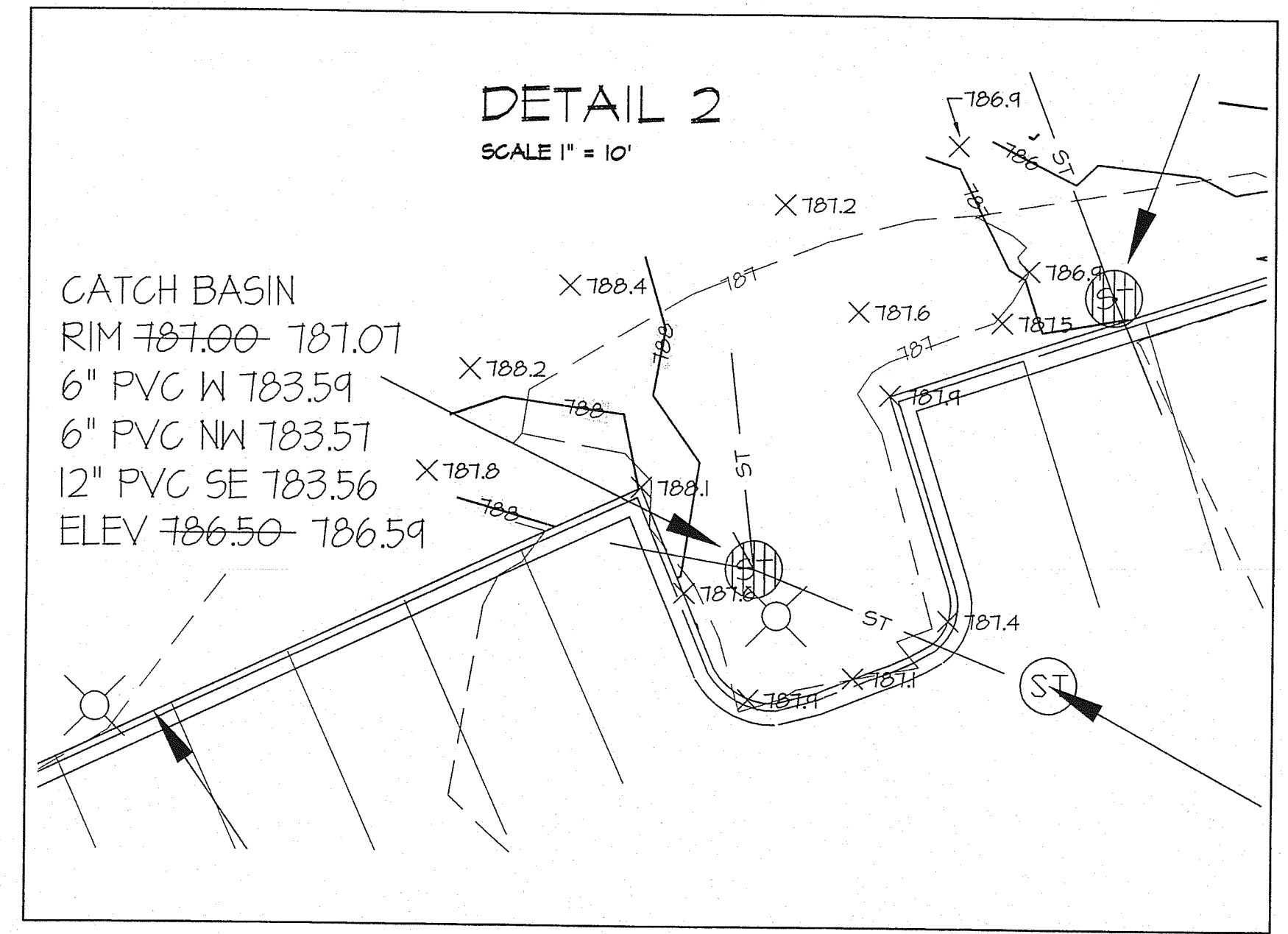
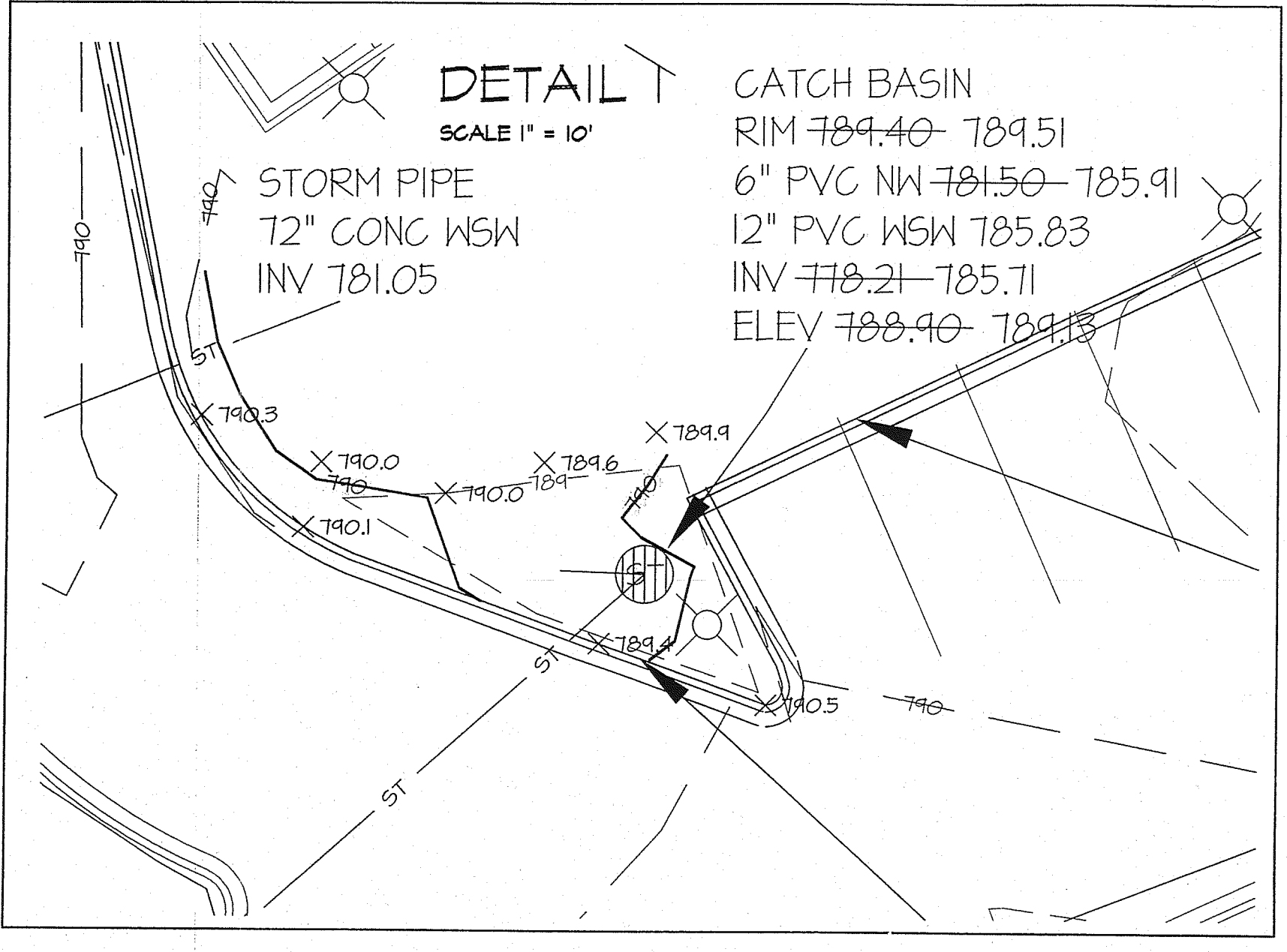
Madison, Wisconsin *Francis R. Thousand*
Francis R. Thousand
Land Surveyor 5-1363
Arnold & O'Sheridan, Inc
1111 Deming Way Suite 200
Madison, WI 53717
Phone (608) 821-8530
Fax (608) 821-8501



SANITARY MANHOLE
BENCHMARK, RIM ELEV = 743.40



APPLETON AVE



Sheet Title:
BIORETENTION AS-BUILT SURVEY

Revisions:			
No.	Date:	Description:	By:
1	07-19-07	REVISED CONTOURS	FRT

Project Number: 050371B	Designed By: SMD
Date Issued: 01-19-07	Reviewed By: FRT

Sheet Number:
SV 1