









**Legend**

-  Retired Parcels
-  Municipal Boundary
- Plats**
-  Assessor Plat
-  CSM
-  Cards Plat
-  Subdivision Plat
- Waukee County 2010**
-  Red Band\_1
-  Green Band\_2
-  Blue Band\_3

0  234.91 Feet

The information and depictions herein are for informational purposes and Waukee County specifically disclaims accuracy in this reproduction and specifically admonishes and advises that if specific and precise accuracy is required, the same should be determined by procurement of certified maps, surveys, plats, flood insurance studies, or other official means. Waukee County will not be responsible for any damages which result from third party use of the information and depictions herein, or for use which ignores this warning.

**Notes:**

Printed: 2/26/2014

