

BONNIE J SELL FAMILY TRUST  
MNFV0006993  
W156N9360 PILGRIM RD

WACKER NEUSON  
PRODUCTION AMERICAS LLC  
MNFV0006992004

WACKER NEUSON PRODUCTION AMERICAS LLC  
MNFV0006992003  
N92W15000 ANTHONY AVE

**SWP02N004  
P-0007**

**SWP02N005  
P-0006**

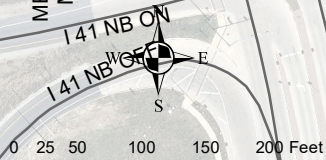
**SWP02N016  
P-0158**

WISCONSIN  
ELECTRIC POWER CO  
MNFV0006992002

VILLAGE OF  
MENOMONEE FALLS  
MNFV0001997004



H-D PILGRIM ROAD LLC  
MNFV0007999002  
W156N9000 PILGRIM RD

VILLAGE OF  
MENOMONEE FALLS  
MNFV0007999001



## Legend

### Stormwater Pond

-  , ACTIVE
-  , PROPOSED

Map Created:  
1/20/2022

## STORMWATER FACILITY MAINTENANCE LOCATION MAP

This map is intended for informational purposes only and does not replace the need for land or field survey. The Village of Menomonee Falls makes no representations regarding map accuracy or fitness for any use. This map does not represent an expressed or implied contract with the Village of Menomonee Falls. All parties must obtain the permission of the Village of Menomonee Falls before re-releasing this map or copies of the information displayed on or derived from it.

Map Accuracy: National Map Accuracy Standards  
Coordinate System: State Plane Coordinate System  
Datum: North American Datum, 1927

