






SUPERVISORY DISTRICTS & VOTING WARDS

VILLAGE OF MENOMONEE FALLS
--- WAUKESHA COUNTY, WISCONSIN ---

-  POLLING PLACE
-  SUPERVISORY DISTRICT BOUNDARIES
-  SCHOOL DISTRICT BOUNDARIES
-  STATE ASSEMBLY
-  STATE SENATE

POLLING PLACES FOR VILLAGE OF MENOMONEE FALLS

WARD #	POLLING PLACE
1, 2	Gloria Dei Lutheran Church W180N7863 Town Hall Rd.
3, 4, 5, 6	Good Shepherd Church N88W17658 Christman Rd.
7, 8, 9, 10	Menomonee Falls Public Library W156N8436 Pilgrim Rd
11, 13, 14	Holy Cross Church W156N8131 Pilgrim Rd
12, 15, 16	The Lutheran Church of the Prince of Peace W156N1149 Pilgrim Rd
17, 18, 19, 20	Davians Banquet & Conference Center N56W16300 Silver Spring Dr
21, 22, 23	St. James Catholic Church W220N6588 Town Line Rd

THE VILLAGE OF MENOMONEE FALLS DISTRICT MAPS ARE INTENDED FOR INFORMATIONAL PURPOSES ONLY AND DO NOT REPLACE THE NEED FOR LANDLORDS TO OBTAIN THE VILLAGE OF MENOMONEE FALLS POLICE DEPARTMENT'S READING MAP AGREEMENT OR OTHERS FOR ANY USE OR PURPOSE. THESE MAPS DO NOT REPRESENT AN EXPRESSED OR IMPLIED CONTRACT BETWEEN ANY PARTY AND THE VILLAGE OF MENOMONEE FALLS. INTERESTED PARTIES MUST OBTAIN THE PERMISSION OF THE VILLAGE OF MENOMONEE FALLS OR WAUKESHA COUNTY BEFORE RELYING ON THESE MAPS. THESE MAPS ARE COPIES OF THE INFORMATION DISPLAYED ON OR DERIVED FROM THESE

MAP ACCURACY: NATIONAL MAP ACCURACY STANDARDS
COORDINATE SYSTEM: STATE PLANE COORDINATE SYSTEM
DATUM: NORTH AMERICAN DATUM, 1983

0 0.25 0.5 1 Miles

